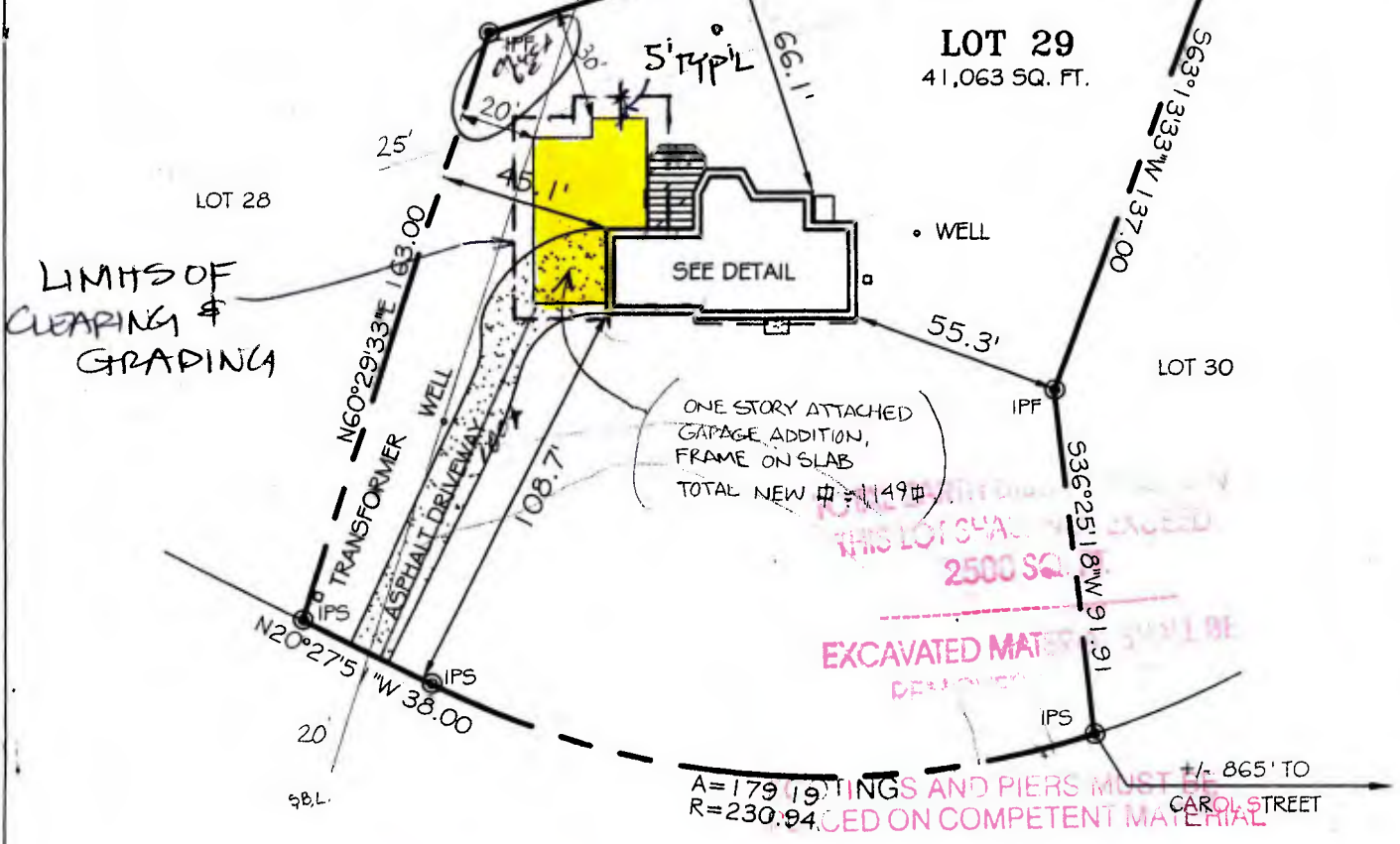


SCALE 1"=25'

DPW&ES
Office of Building
Code Services

Igor A. Allen
Approved for

By: *me*
Date: *9-16-05*



LIMITS OF
CLEARING &
GRADING


THIS LOT CANNOT EXCEED
2500 SQ
EXCAVATED MATERIAL SHALL BE
REMOVED

APPROVED SUBJECT TO NOTATIONS SHOWN FOREST PARK ROAD
50' R/W

FAIRFAX COUNTY HEALTH DEPARTMENT
App'd Garage Addn - no plumbing
Subject to letter for no termite
treatment and all attachments being
recorded in Fairfax County land
records office
9-9-05
J. M. Ogil
Health Official


APPROVED
8/29/05
William E. Shoup
Zoning Administrator

SCALE 1"= 50'



LAND BOUNDARY SURVEY

LOT 29
HIDDEN FOREST
DEED BOOK 3938 PAGE 217
FAIRFAX COUNTY, VIRGINIA
DRANESVILLE DISTRICT
DATE: OCTOBER 1, 2004
SCALE: 1" = 50'
DRAFTED BY: M.C.C.



LEGEND

- | | |
|----------------------------|----------------------|
| CW = CONC WALK | C/P = CONC PATIO |
| SW = STONE WALK | R/E = RECESSED ENTRY |
| WL = WOOD LANDING | CHIM = CHIMNEY |
| B/L = BRICK LANDING | O.H. = OVERHANG |
| W/D = WOOD DECK | B/W = BAY WINDOW |
| C/S = CONC STOOP | OHW = OVERHEAD WIRE |
| MS = METAL STOOP | AW = AREA WAY |
| C/C/S = COVERED CONC STOOP | -X- = FENCE |

NOTES

THIS PLAT WAS ESTABLISHED BY TRANSIT AND TAPE.
NO TITLE REPORT WAS FURNISHED.

- I.P.F. = IRON PIPE FOUND
- ◎ I.P.S. = IRON PIPE SET
- ◎ P.K.S. = P.K. NAIL SET

SAM WHITSON LAND SURVEYING, INC.

11170 LEE HIGHWAY SUITE C
FAIRFAX, VIRGINIA 22030
(703)352-9515 FAX: (703)352-9516
VISIT OUR WEBSITE AT <http://www.samwhitson.com/>

OWNER: KIBBE
W.O. #04-5111

APPROVED

James W. Quinn
Zoning Administrator

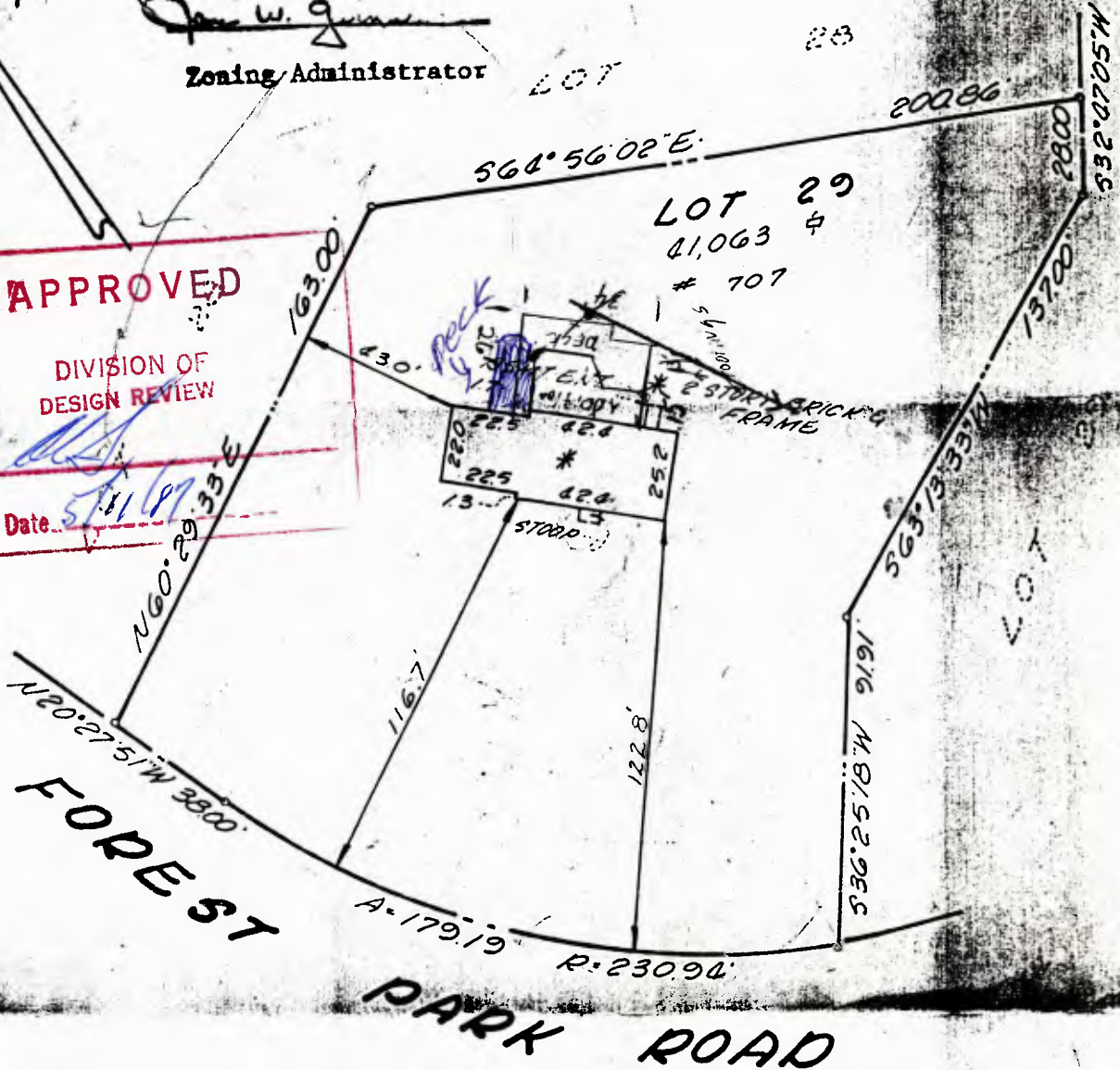
LOT

28

20086

APPROVED
DIVISION OF
DESIGN REVIEW
By _____
Date 5/1/87

LOT 29
41,063 sq ft
707



FINAL
HOUSE LOCATION SURVEY
LOT 29

HIDDEN FOREST

DRANESVILLE DISTRICT
FAIRFAX COUNTY, VIRGINIA

APPROVED
DIVISION OF
DESIGN REVIEW
By *HL*
Date 1-9-87

APPROVED

James W. Quinn
Zoning Administrator

Andrew P. Dunn
CERTIFIED CORRECT



DATE: 10-23-75

SCALE: 1" = 50'

FINAL: 10-12-76

ANDREW P. DUNN
LAND SURVEYING & PLANNING
900 GOLDEN ARROW STREET
GREAT FALLS, VIRGINIA

APPROVED

James W. Quinn
Zoning Administrator



FINAL
HOUSE LOCATION SURVEY
LOT 29

HIDDEN FOREST
DRANESVILLE DISTRICT
FAIRFAX COUNTY, VIRGINIA

APPROVED

DIVISION OF
DESIGN REVIEW

By *[Signature]*

Date 1-9-77

COMMONWEALTH OF VIRGINIA
ANDREW P. DUNN
CERT. NO.
64-178 (A) 1072
64-178 (B) 218
CERTIFIED LAND SURVEYOR

Andrew P. Dunn
CERTIFIED CORRECT

DATE: 10-23-75

SCALE: 1"=50'

FINAL: 2-17-76

ANDREW P. DUNN
LAND SURVEYING & PLANNING
900 GOLDEN ARROW STREET
GREAT FALLS, VIRGINIA